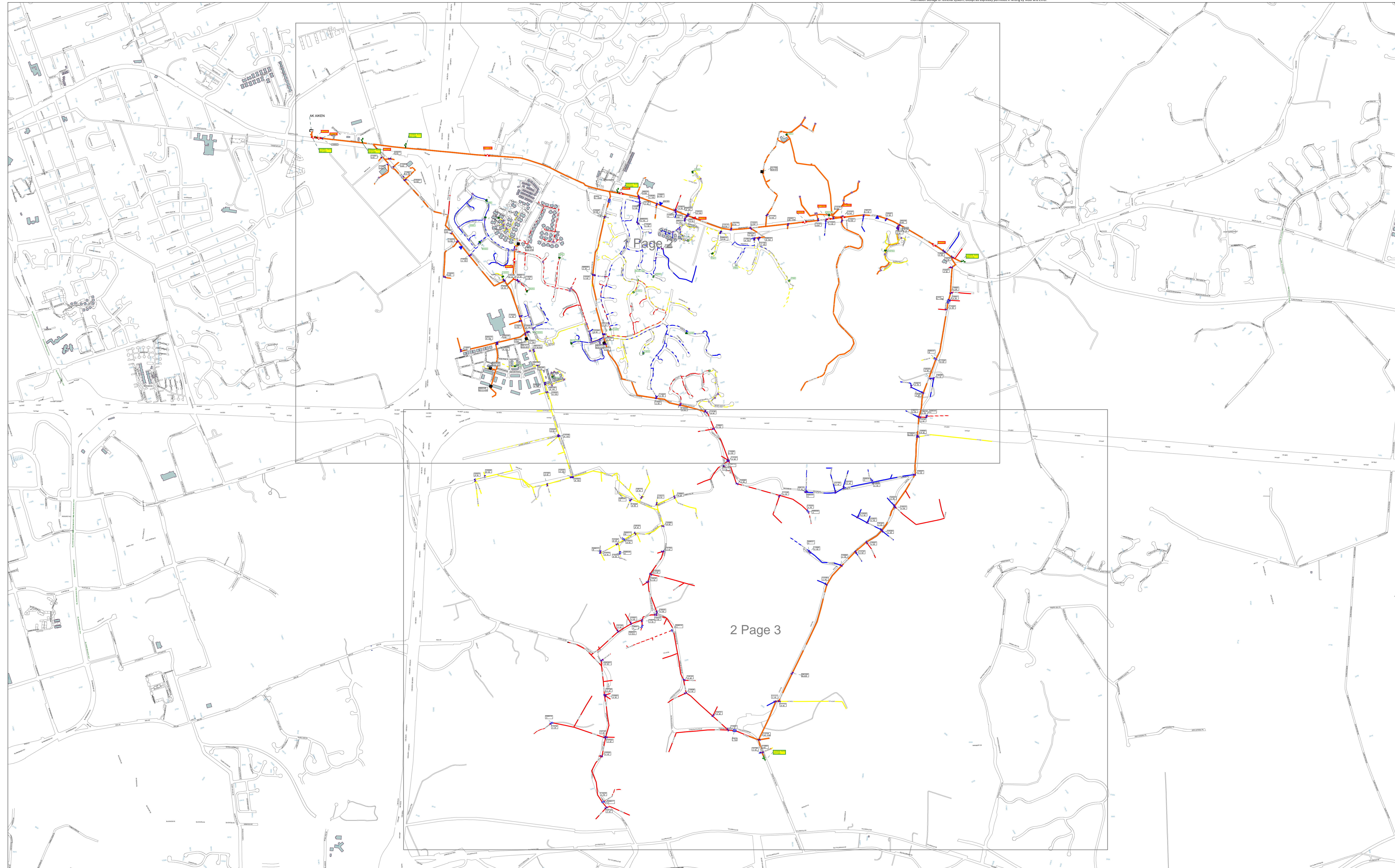


Unless otherwise indicated, all locations are taken from office records and must be verified in the field prior to any construction where there is a possibility of interference with existing LG&E facilities assets.

NOTICE: © 2010 Geographic Data Technology, Inc. All rights reserved. This material is an unpublished work under the Copyright Act of the United States. This material is considered a Trade Secret of Geographic Data Technology, Inc. You will be held liable for any unauthorized copying or disclosure of this material.

NOTICE: © 2002 by Louisville and Jefferson County Metropolitan Sewer District (MSD) and Louisville Water Company (LWC). All rights reserved. No part of this map or data may be reproduced or transmitted in any form or by any means, electronic or mechanical, including photocopying and recording, or by any information storage or retrieval system, except as expressly permitted in writing by MSD and LWC.

The information contained in this media is made without representation or warranty of any nature by LG&E and KU or any affiliated company, and is furnished solely for the convenience of the contractor user(s).



LG&E Asset Information (502) 627-3011

Plotted 06/09/2011 by Smith, Matthew

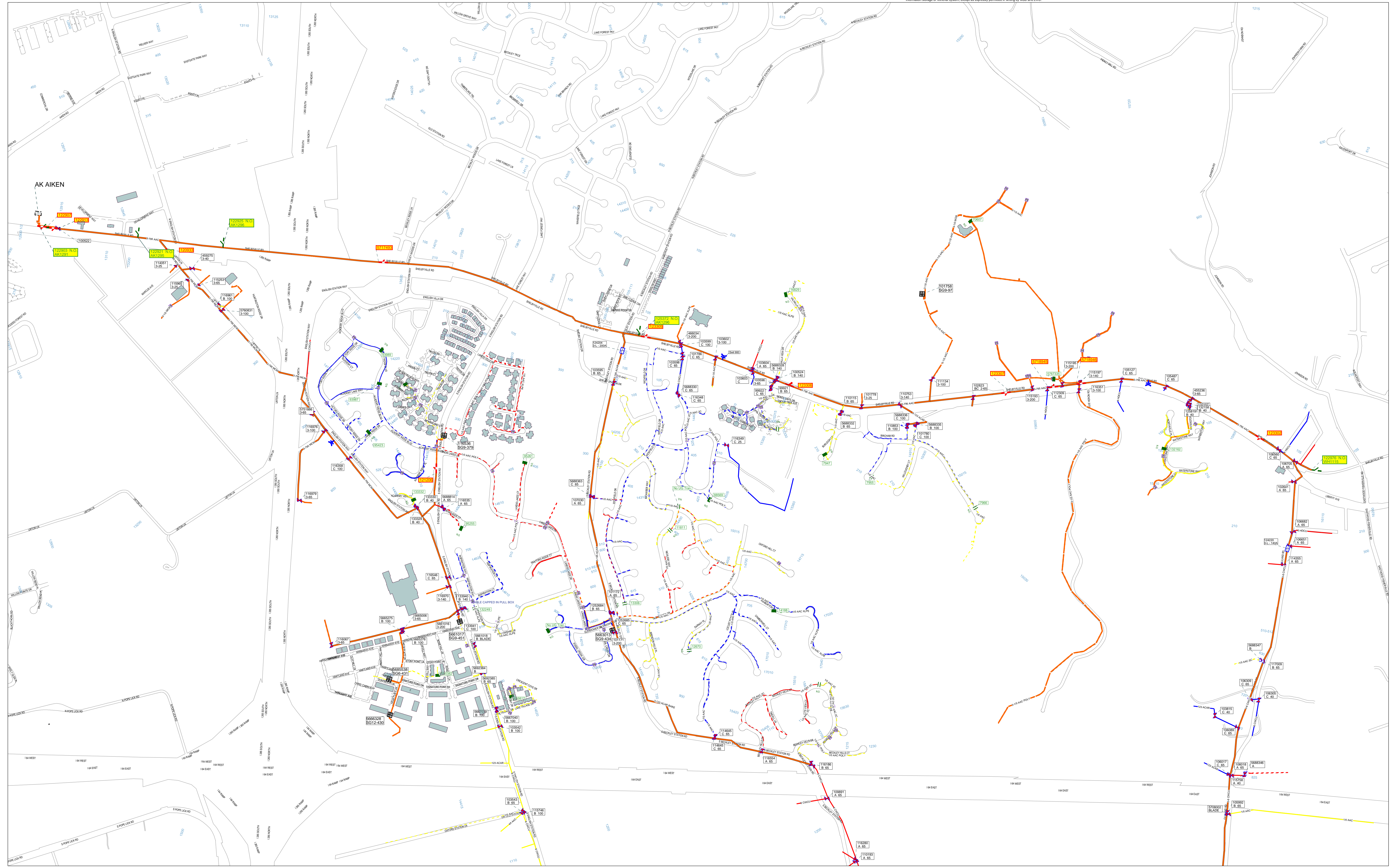
- A Phase
- B Phase
- C Phase
- Multi - Phase

Connected Circuits:
 - AIKEN # AK1289
 - AIKEN # AK1291
 - AIKEN # AK1295
 - AIKEN # AK1296
 - JEFFERSONTOWN # JT1120
 - WHAS # WH1115

Page: 1 of 3

AIKEN

AK1289



Plotted 06/09/2011 by Smith, Matthew
 LG&E Asset Information (502) 627-3011

- A Phase
- B Phase
- C Phase
- Multi - Phase

- Connected Circuits:
 - AIKEN # AK1289
 - AIKEN # AK1291
 - AIKEN # AK1295
 - AIKEN # AK1296
 - JEFFERSONTOWN # JT1120
 - WHAS # WH1115

AIKEN

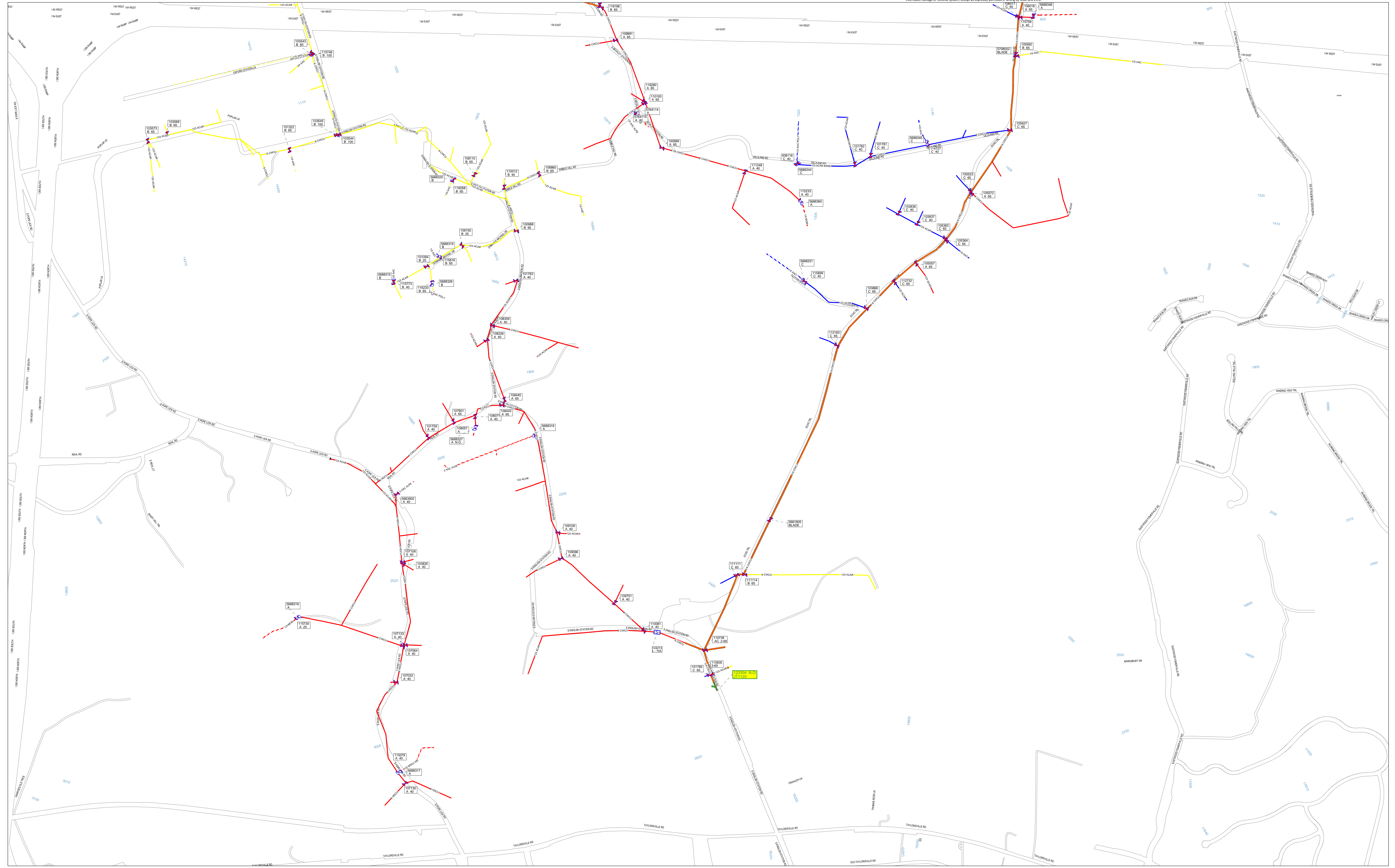
AK1289

Unless otherwise indicated, all locations are taken from office records and must be verified in the field prior to any construction where there is a possibility of interference with existing LG&E facilities assets.

NOTICE: © 2002 Geographic Data Technology, Inc. All rights reserved. This material is an unpublished work under the Copyright Act of the United States. This material is considered a trade secret of Geographic Data Technology, Inc. You will be held liable for any unauthorized copying or disclosure of this material.

NOTICE: © 2002 by Louisville and Jefferson County Metropolitan Sewer District (MSD) and Louisville Water Company (LWC). All rights reserved. No part of this map or data may be reproduced or transmitted in any form or by any means, electronic or mechanical, including photocopying and recording, or by any information storage or retrieval system, except as expressly permitted in writing by MSD and LWC.

The information contained in this media is made without representation or warranty of any nature by LG&E and KU or any affiliated company, and is furnished solely for the convenience of the contractor user.



Plotted 06/09/2011 by Smith, Matthew
 LG&E Asset Information (502) 627-3011

- A Phase
- B Phase
- C Phase
- Multi - Phase

- Connected Circuits:
 - AIKEN # AK1289
 - AIKEN # AK1291
 - AIKEN # AK1295
 - AIKEN # AK1296
 - JEFFERSONTOWN # JT1120
 - WHAS # WH1115

AIKEN

AK1289